

**THE LEICESTERSHIRE COUNTY COUNCIL**  
**(VARIOUS ROADS,SOUTH WIGSTON (AREA 2 ), BOROUGH OF OADBY AND WIGSTON)**  
**AMENDMENT ORDER 2014**

The Leicestershire County Council ("the Council") in exercise of its powers under Section 1(1) and 2(1) to (3) 4(2) 32 35 and Part IV of Schedule 9 of the Road Traffic Regulation Act 1984 ("the Act") and of all other enabling powers, hereby makes the following Order:-

1. This Order shall come into force on the twenty eighth day of April 2014 and may be cited as "The Leicestershire County Council (Various Roads, South Wigston (Area 2), Borough of Oadby and Wigston) Amendment Order 2014 ".
2. The exemptions contained in this Order as set out in column 1 of Schedule 1 shall hereafter be referred to by reference to the code letters given in column 2 of Schedule 1.

3. (1) In this Order –

"authorised cab rank" means any area of carriageway which is comprised within and indicated by a road marking complying with diagram 1028.2 in Schedule 6 of The Traffic Signs Regulations and General Directions 2002;

"authorised parking place" means any parking place on a road authorised or designated by an Order made or having effect as if made under the Act;

"bus" has the same meaning as in Regulation 22 of the Traffic Signs Regulations and General Directions 2002;

"bus stop area" means any area of carriageway on the sides of roads specified in this Order which is comprised within and indicated by a road marking complying with either diagram 1025.2 or diagram 1025.3 to the Traffic Signs Regulations and General Directions 2002;

"C.E.O." means a duly authorised Civil Enforcement Officer

"disabled person's badge" has the same meaning as in The Disabled Persons (Badges for Motor Vehicles)(England) Regulations 2000 and subsequent Amendment Regulations.

"disabled persons designated parking bay" means the part of the carriageway or side of road marked in accordance with Schedule 6 of the Traffic Signs Regulations and General Directions 2002 (as amended) by the marking shown in diagram 1028.3, 1032 or 1033 (or permitted variants thereof);

"doctors' permit holders" means a vehicle which displays a valid permit issued to a Doctor for use in a specified location;

"footway parking area" means an area of the footway specifically designated for the purpose of waiting;

"goods vehicle" has the same meaning as that ascribed to it in Section 192(1) of the Road Traffic Act 1988

"hackney carriage" has the same meaning as in section 38(1) of the Vehicles (Excise) Act 1971;

"Loading" and "Unloading" means the collection or delivery of goods (parcels, stock and other items of that nature) to or from a vehicle where the goods cannot be reasonably collected or delivered except by the use of that vehicle in a particular length of road.

"market day" means any day of the week approved and authorised under a market charter for the holding of a market or such other bona fide licensed market;

"Market trader" means any person duly authorised an appropriate body to trade from an authorised market stall or stand or location as from time to time may be specified by the appropriate body for the purposes of his or her trading;

"motor vehicle" means any vehicle as defined by the Construction and Use Regulations 1986 (as amended) which is mechanically propelled except where otherwise provided;

"parking disc" means a disc, issued by a local authority, complying with the requirements of the British Standard Specification for Parking Discs (BS No.4631:1970) but coloured orange, and capable of showing the quarter hour period during which a period of waiting begins, or a blue badge under the Disabled Persons (Badges for Motor Vehicles)(England) Regulations 2000;

"permitted parking place" means any part of a road hereby authorised by the Council for use as a parking place, bay or space where vehicles may wait;

"permit" means a written warrant issued by or on behalf of Leicestershire County Council allowing the holder to wait in a specified location;

"permit holder" means a vehicle which displays a valid permit;

"residents' parking permit holder / residents' permit holder" means a vehicle which displays a valid permit issued to a resident of the specified location;

"road / roads" means the carriageway the footway and any verges being the full width of the highway extent from one boundary to another;

"school entrance" means any area of carriageway on the side of the road where vehicles are not permitted to stop and indicated by a road marking complying with diagram 1027.1 of the 2002 Regulations;

"vehicle" means any Motor Vehicle as defined in this Order and any other vehicle (capable of the carriage of persons or goods) except cycles unless otherwise provided;

"4.00 p.m. to 10.00 a.m. the following morning" wherever referred to in this Order means that period of time commencing at 4.00 p.m. in the afternoon of any day and terminating at 10.00 a.m. on the morning of the next day;

"The Act" means The Road Traffic Regulation Act 1984.

(2) For the purpose of this Order a vehicle shall be regarded as displaying a disabled person's badge in the relevant position, where in accordance with The Disabled Persons (Badges for Motor Vehicles) (England) Regulations 2000 (as amended).

- (i) the Badge is displayed on the vehicle's dashboard or fascia panel with the front of the Badge facing forward with the details thereon clearly visible from an external position, or
- (ii) where the vehicle has no dashboard or fascia panel or windscreen where the Badge may be exhibited or displayed it shall be exhibited in a conspicuous position on the front or near side of the vehicle and

in either case a parking disc is exhibited in the relevant position prescribed in The Disabled Persons (Badges for Motor Vehicles) (England) Regulations 2000 (as amended)

(3) For the purposes of this Order and where any article permits, it shall not be unlawful to cause or permit a disabled person's vehicle which displays in the relevant position a disabled person's badge and a parking disc (on which the driver, or other person in charge of the vehicle, has marked the time at which the period of waiting began) to wait on the sides of roads referred to in the specific article, for a period not exceeding 3 hours unless otherwise stated (not being a period separated by an interval of less than one hour, unless otherwise stated, from a previous period of waiting by the same vehicle on the same side of road on the same day) provided that no such vehicle shall wait in any length of road where there is for the time being a prohibition of loading and unloading.

4.1 No person shall, except upon the direction or with the permission of a police officer in uniform, a community support officer, a parking attendant or a C.E.O., cause or permit any vehicle to wait between the hours of 8.00 a.m. and 6.00 p.m. on any day other than a Sunday, in the permitted parking place specified in Schedule 3 Part 1 to this Order:-

- (a) For a period longer than 30 minutes, or



(b) If a period of less than 30 minutes has elapsed since the last period of waiting by that vehicle on the same permitted parking place;

4.2 No person shall, except upon the direction or with the permission of a police officer in uniform, a community support officer, a parking attendant or a C.E.O., cause or permit any vehicle to wait between the hours of 9.00 a.m. and 6.30 p.m. on any day other than a Sunday, in the permitted parking place specified in Schedule 3 Part 2 to this Order:-

(a) For a period longer than 30 minutes, or

(b) If a period of less than 30 minutes has elapsed since the last period of waiting by that vehicle on the same permitted parking place;

4.3 No person shall, except upon the direction or with the permission of a police officer in uniform, a community support officer, a parking attendant or a C.E.O., or in accordance with the exemption provisions, cause or permit any vehicle to wait between the hours of 7.30 a.m. and 9.00 a.m. and 4.00 p.m. and 6.00 p.m. on any day other than a Sunday, for the purpose of enabling goods to be loaded or unloaded from the vehicle on the sides of road specified in Schedule 3 Part 3 to this Order.

4.4 No person shall, except upon the direction or with the permission of a police officer in uniform, a community support officer, a parking attendant or a C.E.O., or in accordance with the exemption provisions, cause or permit any vehicle to wait at any time on any day, on the sides of road specified in Schedule 3 Part 4 to this Order.

4.5 'The written restriction applicable to those lengths of roads referred to in schedule 4 is hereby revoked and re-enacted as amended in Schedule 5. Such amendments shall have no practical effect on the restrictions as set out on those lengths of roads and shall not affect the use of such roads by members of the public.'

5. Except where otherwise stated, a reference in this order to a numbered Article or Schedule is reference to the Article or Schedule bearing that number in this order.

6. The plan(s) annexed to this Order and marked drawing number(s) TM4053/1/M/2013/C, TM4053/1/N/2013/A and TM4053/1/S/2013 are for identification purposes only.

### SCHEDULE 1

TYPE OF EXEMPTION	CODE
For vehicles to allow people to board or alight.	LCCA
For vehicles used in connection with:- (i) building, industrial or demolition operations; (ii) the removal of any obstruction to traffic; (iii) the maintenance, improvement or reconstruction of the said sides of roads; or (iv) the laying, erection, alternative or repair on, or in land adjacent to the said sides of roads of any sewer or of any main, pipe or apparatus for the supply of gas, water or electricity or of any telegraphic line as defined in the Telecommunications Act 1984.	LCCB
For vehicles to be used in the service of a local authority, highways agency, an area health authority or a water undertaker in pursuance of statutory powers or duties and whilst being so used in such service it is necessary for the vehicle to be positioned in the place where it is waiting.	LCCC
For vehicles to be used for the purpose of delivering or collecting postal packets as defined in section 87 of the Postal Services Act 2000 by any universal service provider.	LCCD
For vehicle to take in petrol, oil water or air from any garages situated on or adjacent to the said sides of roads	LCCE
For vehicles to wait at or near to any premises situated on or adjacent to the said sides of roads for so long as such waiting by that vehicle is reasonably necessary in connection with any wedding or funeral.	LCCF
For vehicles to be used for fire brigade, ambulance or police purposes.	LCCG

For goods to be loaded on or unloaded from the vehicle on the sides of roads specified in this Order.	LCCH
For Vehicles: (a) to wait upon an authorised parking place, (b) being a hackney carriage, to wait upon an authorised cab rank, or (c) licensed taxi.	LCCI
For a disabled person's vehicle which displays in the relevant position a disabled person's badge, and a parking disc (on which the driver, or other person in charge of the vehicle, has marked the time at which the period of waiting began) to wait on the sides of roads referred to in that Schedule for a period not exceeding three hours (not being a period separated by an interval of less than one hour from a previous period of waiting by the same vehicle on the same side of road on the same day) provided that no such vehicle shall wait in any length of road where there is for the time being a prohibition of loading and unloading.	LCCJ
For vehicles to wait on the sides of roads referred to therein for so long as may be necessary while any gate or other barrier at the entrance to premises to which the vehicle requires access or from which it has just emerged is being opened or closed, if it is not reasonably practicable for the vehicle to wait otherwise than in that road while such a gate or barrier is opened or closed.	LCCK
Any vehicle bona fide associated or used in connection with or for the purpose of licensed markets or special events.	LCCL
Where the person in control of the vehicle is directed or given permission to stop by a police officer, community support officer or a civil enforcement officer.	LCCM
To enable any motor vehicle that is constructed or adapted for the purpose of carrying monies or valuables under secure deposit and which is in use on a pre-arranged appointment for the delivery or collection of monies, financial instruments or valuables (for such a period of time as reasonably required to complete the delivery or collection) to any premises on the sides of road.	LCCN



The Article shall not prevent waiting by vehicles carrying children from and to school on normal school days	LCCO
Nothing shall render it unlawful for the owners or occupiers for the time being of the three properties No's 2, 4 and 6 Baines Lane, Hinckley to cause or permit any vehicle to wait in the length of road or side road specified in the Third Schedule to this Order for a period not exceeding 1 hour between the hours of 8.30am and 6.00pm (Monday to Saturday inclusive) and without limitation on Sundays.	LCCP
Nothing shall render it unlawful to cause or permit any vehicle to wait in connection with the maintenance or repair of any premises adjoining the roads which can only be carried out from the road being such works as are required to be carried out to comply with any statutory obligation condition or stipulation subject to such waiting being limited to a maximum of two hours in any period of 24 hours.	LCCQ
Nothing shall render it unlawful to cause or permit a public service vehicle to stop for a longer time than is necessary for taking up and setting down passengers at any time on any day on the east side of Melbourne Road fronting the coach depot occupying 211/213 Melbourne Road	LCCR
For any disabled person's vehicle which displays in the relevant position a disabled person's badge and a parking badge (on which the driver or other person in charge of the vehicle has marked the time at which waiting began) to wait, load or unload in those parts of the road specified in the schedule to this order for a period not exceeding 3 hours, with no return within 3 hours.	LCCS
If the vehicle is being used to attend any of the properties numbered 2-30 Mantle Lane, but for the purposes of loading/unloading of goods or equipment at such property only	LCCT
If the vehicle is an official wedding or funeral car attending any of the properties numbered 2 -30 Mantle Lane for the purpose of allowing passengers to board or alight.	LCCU
For any vehicle in excess of 7.5 tonnes loading or unloading on that part of Biggin Street between its junction with Fennel Street and a pint 35 metres north of its junction with Swan Street, such vehicle shall have entered Biggin Street from its junction with Fennel Street between the hours of 4.00p.m. to midnight and midnight	LCCV



to 10.00 a.m.	
Nothing shall render it unlawful to cause or permit any vehicle to wait on the triangular area or highway not comprising part of the main carriageway fronting Nos 9 and 19 Station Road, Hugglescote	LCCW
Nothing shall render it unlawful to cause any vehicle to enter Market Place if the vehicle is a vehicle- (a) in the service of a Police or Fire or Health or Local Authority and is being used for Police, Fire, Ambulance or Local Authority purposes as the case may be; being used by a resident of Market Place for the purpose of gaining access to his place of residence there.	LCCX
For a disabled person's vehicle which displays in the relevant position a disabled person's badge and a parking disc (on which the driver, or other person in charge of the vehicle, has marked the time at which the period of waiting began) to wait in the designated parking place.	LCCY

**SCHEDULE 2**  
**REVOCATIONS**

Items to be revoked from:

**THE LEICESTERSHIRE COUNTY COUNCIL (VARIOUS ROADS, SOUTH WIGSTON (AREA 1), DISTRICT OF OADBY AND WIGSTON, CONSOLIDATION) ORDER 2008**

**No loading at any time**

**Canal Street, Wigston**

the west side from a point 30 metres north of its junction with Garden Street for a distance of 8 metres in a northerly direction

**Limited waiting 1 hour no return for 1 hour Mon-Sat 8am-6.30pm**

**Bassett Street, Wigston**

the north side from a point 27 metres east of its junction with Dunton Street to a point 25 metres west of its junction with Canal Street

**Limited waiting 30 mins no return for 30 mins 8am-6.30pm**

**Blaby Road, Wigston**

the south side from a point 43 metres east of its junction with Countesthorpe Road to a point 67 metres east of its junction with Countesthorpe Road

**Limited waiting 30 mins no return for 30 mins Mon-Sat 8am-6.30pm**

**Blaby Road, Wigston**

the south side from a point 16 metres east of its junction with Dunton Street for a distance of 42 metres in an easterly direction

### **Dunton Street, Wigston**

- (i) the east side from a point 34 metres south of its junction with Blaby Road to a point 16 metres north of its junction with Bassett Street
- (ii) the west side from a point 30.2 metres south of its junction with Blaby Road in a southerly direction for a distance of 6.8 metres.

### **Station Street, Wigston**

the west side from a point 25 metres north of its junction with Blaby Road to a point 16 metres south of its junction with Kirkdale Road

### **No loading at any time**

### **Albion Street, Wigston**

the east side from its junction with Blaby Road for a distance of 47 metres

### **Blaby Road, Wigston**

- (i) the north side from the east side of Albion Street to the west side of Glengate
- (ii) the south side from a point 30 metres west of Dunton Street to a point 14 metres east of Dunton Street

### **Dunton Street, Wigston**

- (i) the east side from its junction with Blaby Road for a distance of 17 metres in a southerly direction
- (ii) the west side from its junction with Blaby Road for a distance of 17 metres

### **Glengate, Wigston**

the west side from its junction with Blaby Road for a distance of 19 metres

### **No loading Mon-Sat 7.30am-9am and 4pm-6pm**

### **Albion Street, Wigston**

the west side from its junction with Blaby Road for a distance of 13.7 metres in a northerly direction

### **Blaby Road, Wigston**

(i) the north side from its junction with Clifford Street (east side) to its junction with Albion Street (west side)

(ii) the north side from a point 48 metres west of its junction with Clifford Street (the western extremity of the A5096 Blaby Road) in an easterly direction to its junction with Clifford Street

(iii) the south side from a point 61 metres east of its junction with Dunton Street to its junction with Canal Street

(iv) the south side from a point 30 metres west of its junction with Dunton Street to a point 69 metres east of its junction with Countesthorpe Road

### **Clifford Street, Wigston**

(i) the east side from its junction with Blaby Road for a distance 16 metres in a northerly direction

(ii) the west side from its junction with Blaby Road for a distance of 18 metres in a northerly direction

### **Fairfield Street, Wigston**

both sides from its junction with Blaby Road for a distance of 17 metres in a northerly direction

### **Leopold Street, Wigston**

both sides from its junction with Blaby Road for a distance of 17 metres in a northerly direction

**No waiting at any time**

**Albion Street, Wigston**



- (i) the east side from its junction with Kirkdale Road for a distance of 16 metres in a southerly direction
- (ii) the east side from its junction with Blaby Road for a distance of 47 metres
- (iii) the west side from its junction with Blaby Road for a distance of 13.7 metres in a northerly direction
- (iv) the west side from a point 13.7 metres north of its junction with Blaby Road for a distance of 34 metres in a northerly direction

#### **Bassett Street, Wigston**

- (i) the north side from a point 18 metres west of its junction with Dunton Street to a point 17 metres east of its junction
- (ii) the north side from its junction with Canal Street for a distance of 25 metres in a westerly direction
- (iii) the south side from its junction of Dunton Street for a distance of 12 metres in an easterly direction
- (iv) the south side from its junction with Canal Street for a distance of 17 metres in a westerly direction

#### **Blaby Road, Wigston**

- (i) the north side from its junction with Clifford Street (east side) to its junction with Albion Street (west side)
- (ii) the north side from Saffron Road to its junction with Clifford Street
- (iii) the north side from the east side of Glengate to the west side of Station Street
- (iv) the north side from the east side of Albion Street to the west side of Glengate
- (v) the south side from a point 30 metres west of Dunton Street to a point 14 metres east of Dunton Street

(vi) the south side from a point 61 metres east of its junction with Dunton Street to its junction with Canal Street

(vii) the south side from a point 30 metres west of its junction with Dunton Street to a point 69 metres east of its junction with Countesthorpe Road

#### **Clifford Street, Wigston**

(i) the east side from a point 16 metres north of its junction with Blaby Road (A5096) to its junction with Blaby Road Rear Access Road (No. 1)

(ii) the east side from its junction with Kirkdale Road for a distance of 16 metres in a southerly direction

(iii) the east side from its junction with Blaby Road for a distance 16 metres in a northerly direction

(iv) the west side from its junction with Kirkdale Road for a distance of 16 metres in a southerly direction

(v) the west side from its junction with Blaby Road for a distance of 18 metres in a northerly direction

#### **Countesthorpe Road, Wigston**

the east side from its junction with Irlam Street for a distance of 15 metres in a northerly and southerly direction

#### **Dunton Street, Wigston**

(i) the east side from its junction with Blaby Road for a distance of 17 metres

(ii) the west side from its junction with Blaby Road for a distance of 17 metres

(iii) the west side from its junction with Bassett Street for a distance of 17 metres in a northerly direction

### **Fairfield Street, Wigston**

- (i) both sides from its junction with Blaby Road for a distance of 17 metres in a northerly direction
- (ii) the east side from its junction with Kirkdale Road for a distance of 16 metres in a southerly direction

### **Glengate, Wigston**

- (i) the east side from a point 43.9 metres north of its junction with Blaby Road for a distance of 3 metres in a northerly direction
- (ii) the east side from a point 14 metres north of its junction with Blaby Road in a northerly direction for a distance of 31 metres
- (iii) the west side from its junction with Kirkdale Road for a distance of 17 metres in a southerly direction
- (iv) the west side from its junction with Blaby Road for a distance of 18 metres
- (v) the west side from a point 18 metres north of its junction with Blaby Road in a northerly direction for a distance of 28 metres

### **Irlam Street, Wigston**

- (i) the north side from its junction with Countesthorpe Road for a distance of 15 metres in an easterly direction
- (ii) the south side from its junction with Countesthorpe Road for a distance of 18 metres in an easterly direction

### **Leopold Street, Wigston**

- (i) both sides from its junction with Blaby Road for a distance of 17 metres in a northerly direction
- (ii) the west side from a point 17 metres north of its junction with Blaby Road (A5096) to its junction with Blaby Road Rear Access Road (No. 1)

(iii) the west side from its junction with Kirkdale Road for a distance of 16 metres in a southerly direction

**Station Street, Wigston**

(i) the west side from its junction Kirkdale Road for a distance of 16 metres in a southerly direction

(ii) the west side from its junction with Blaby Road for a distance of 25 metres

**Timber Street, Wigston**

(i) the north side from its junction with Canal Street for a distance of 17 metres in a westerly direction

(ii) the south side from its junction with Canal Street for a distance of 18 metres in a westerly direction

**Items to be revoked from:**

**THE LEICESTERSHIRE COUNTY COUNCIL (CANAL STREET, SOUTH WIGSTON (AREA 1), DISTRICT OF OADBY AND WIGSTON) ORDER 2010**

**Limited waiting 30 mins no return for 30 mins Mon-Sat 9am-6.30pm**

**Canal Street, Oadby And Wigston**

the north-west side from a point 56 metres south-west of its junction with Blaby Road in a south-westerly direction to a point 1 metres north-east of its junction with Bassett Street

**Loading/Unloading only at any time**

**Canal Street, Oadby And Wigston**

the north-west side from a point 42 metres south-west of its junction with Blaby Road in a south-westerly direction for a distance of 14 metres

**No loading at any time**

**Canal Street, Oadby And Wigston**



(i) the north-west side from its junction with Blaby Road in a south-westerly direction for a distance of 42 metres

(ii) the south-east side from its junction with Blaby Road in a south-westerly direction for a distance of 47 metres

**No waiting at any time**

**Canal Street, Oadby And Wigston**

the south-east side from its junction with Blaby Road in a south-westerly direction for a distance of 192 metres

**SCHEDULE 3 PART 1**  
**AMENDMENTS**

**Limited waiting 30 minutes no return for 30 minutes**  
**Monday-Saturday 8.00am-6.00pm**

**Albion Street, Wigston**

the west side from a point 15 metres north of its junction with Blaby Road in a northerly direction for a distance of 20 metres

**Blaby Road, Wigston**

- (i) the south side from a point 18 metres east of its junction with Dunton Street in an easterly direction for a distance of 20 metres
- (ii) the south side from a point 43 metres east of its junction with Dunton Street in an easterly direction for a distance of 12 metres
- (iii) the south side from a point 43 metres east of its junction with Countesthorpe Road in an easterly direction for a distance of 25 metres

**Dunton Street, Wigston**

- (i) the east side from a point 34 metres south of its junction with Blaby Road in a southerly direction to a point 16 metres north of its junction with Bassett Street
- (ii) the west side from a point 30 metres south of its junction with Blaby Road in a southerly direction for a distance of 7 metres

**Glengate, Wigston**

the east side from a point 14 metres north of its junction with Blaby Road in a northerly direction for a distance of 19 metres

**EXEMPTIONS**

The following exemptions apply to the above. Refer to Schedule 1 for the details of each exemption:-

LCCA, LCCB, LCCC, LCCD, LCCF, LCCG, LCCH, LCCM, LCCY.

### **SCHEDULE 3 PART 2**

**Limited waiting 30 minutes no return for 30 minutes  
Monday-Saturday 9.00am-6.30pm**

#### **Canal Street, Wigston**

the north-west side from a point 1 metre north-east of its junction with Bassett Street in a north-easterly direction for a distance of 35 metres

### **EXEMPTIONS**

The following exemptions apply to the above. Refer to Schedule 1 for the details of each exemption:-

LCCA, LCCB, LCCC, LCCD, LCCF, LCCG, LCCH, LCCM, LCCY.

### **SCHEDULE 3 PART 3**

**No loading Monday-Saturday  
7.30am-9.00am and 4.00pm-6.00pm**

#### **Blaby Road, Wigston**

- (i) the north side from its junction with St Thomas Road in an easterly direction to its junction with Station Street
- (ii) the south side from a point 69 metres east of its junction with Countesthorpe Road in an easterly direction to a point 18 metres east of its junction with Dunton Street
- (iii) the south side from a point 38 metres east of its junction with Dunton Street in an easterly direction for a distance of 5 metres
- (iv) the south side from its junction with Canal Street in a westerly direction for a distance of 103.5 metres

#### **Canal Street, Wigston**

- (i) the north-west side from its junction with Blaby Road in a south-westerly direction for a distance of 42 metres
- (ii) the south-east side from its junction with Blaby Road in a south-westerly direction for a distance of 47 metres

### **Dunton Street, Wigston**

both sides from its junction with Blaby Road in a southerly direction for a distance of 17 metres

### **EXEMPTIONS**

The following exemptions apply to the above. Refer to Schedule 1 for the details of each exemption:-

LCCA, LCCB, LCCC, LCCD, LCCG, LCCM.

### **SCHEDULE 3 PART 4**

### **No waiting at any time**

### **Albion Street, Wigston**

- (i) the east side from its junction with Blaby Road in a northerly direction for a distance of 47 metres
- (ii) the east side from its junction with Kirkdale Road in a southerly direction for a distance of 6 metres
- (iii) the west side from its junction with Blaby Road in a northerly direction for a distance of 15 metres
- (iv) the west side from a point 35 metres north of its junction with Blaby Road in a northerly direction for a distance of 13 metres

### **Bassett Street, Wigston**

- (i) both sides from a point 12 metres west of its junction with Dunton Street in an easterly direction to a point 17 metres east of its junction with Dunton Street
- (ii) the north side from its junction with Canal Street in a westerly direction for a distance of 20.5 metres
- (iii) the south side from its junction with Canal Street in a westerly direction for a distance of 11 metres



### **Canal Street, Wigston**

- (i) the south-east side from a point 47 metres south-west of its junction with Blaby Road in a south-westerly direction for a distance of 118 metres
- (ii) the south-east side from a point 192 metres south-west of its junction with Blaby Road in a north-easterly direction for a distance of 8.5 metres

### **Clifford Street, Wigston**

- (i) the east side from its junction with Kirkdale Road in a southerly direction for a distance of 11 metres
- (ii) the east side from its junction with Blaby Road in a northerly direction to its junction with Clifford Street Back Street Joining Leopold Street
- (iii) the west side from its junction with Kirkdale Road in a southerly direction for a distance of 10 metres
- (iv) the west side from its junction with Blaby Road in a northerly direction for a distance of 12 metres

### **Countesthorpe Road, Wigston**

the east side from a point 10 metres north of its junction with Irlam Street in a southerly direction to a point 10 metres south of its junction with Irlam Street

### **Dunton Street, Wigston**

- (i) both sides from its junction with Timber Street in a northerly direction for a distance of 9 metres
- (ii) both sides from its junction with Bassett Street in a southerly direction for a distance of 10 metres
- (iii) the west side from its junction with Bassett Street in a northerly direction for a distance of 10 metres

### **Fairfield Street, Wigston**

(i) both sides from its junction with Blaby Road in a northerly direction for a distance of 11.5 metres

(ii) the east side from its junction with Kirkdale Road in a southerly direction for a distance of 8 metres

#### **Garden Street, Wigston**

(i) both sides from its junction with Countesthorpe Road in an easterly direction for a distance of 10 metres

(ii) the south side from its junction with Canal Street in a westerly direction for a distance of 12.5 metres

#### **Glengate, Wigston**

(i) the east side from a point 33 metres north of its junction with Blaby Road in a northerly direction for a distance of 12 metres

(ii) the west side from its junction with Blaby Road in a northerly direction for a distance of 46 metres

(iii) the west side from its junction with Kirkdale Road in a southerly direction for a distance of 10 metres

#### **Healey Street, Wigston**

the south side from its junction with Canal Street in a westerly direction for a distance of 14 metres

#### **Irlam Street, Wigston**

the south side from its junction with Countesthorpe Road in an easterly direction for a distance of 8 metres

#### **Leopold Street, Wigston**

(i) the east side from its junction with Blaby Road in a northerly direction for a distance of 12 metres

(ii) the west side from its junction with Blaby Road in a northerly direction to its junction with Clifford Street Back Street Joining Leopold Street

(iii) the west side from its junction with Kirkdale Road in a southerly direction for a distance of 10 metres

#### **Station Street, Wigston**

(i) the west side from its junction with Kirkdale Road in a southerly direction for a distance of 12.5 metres

(ii) the west side from its junction with Blaby Road in a northerly direction for a distance of 22 metres

#### **Timber Street, Wigston**

(i) both sides from its junction with Countesthorpe Road in an easterly direction for a distance of 10 metres

(ii) the north side from a point 10 metres west of its junction with Dunton Street in an easterly direction to a point 8 metres east of its junction with Dunton Street

(iii) the north side from its junction with Canal Street in a westerly direction for a distance of 13 metres

(iv) the south side from its junction with Canal Street in a westerly direction for a distance of 12 metres

#### **EXEMPTIONS**

The following exemptions apply to the above. Refer to Schedule 1 for the details of each exemption:-

LCCA, LCCB, LCCC, LCCD, LCCF, LCCG, LCCH, LCCI, LCCJ, LCCM, LCCN.

#### **No waiting at any time**

#### **Blaby Road, Wigston**

(i) the north side from its junction with St Thomas Road in an easterly direction to its junction with Station Street

- (ii) the south side from a point 69 metres east of its junction with Countesthorpe Road in an easterly direction to a point 18 metres east of its junction with Dunton Street
- (iii) the south side from a point 38 metres east of its junction with Dunton Street in an easterly direction for a distance of 5 metres
  
- (iv) the south side from its junction with Canal Street in a westerly direction for a distance of 103.5 metres

#### **Canal Street, Wigston**

the south-east side from its junction with Blaby Road in a south-westerly direction for a distance of 47 metres

#### **Dunton Street, Wigston**

both sides from its junction with Blaby Road in a southerly direction for a distance of 17 metres

#### **EXEMPTIONS**

The following exemptions apply to the above. Refer to Schedule 1 for the details of each exemption:-

LCCA, LCCB, LCCC, LCCD, LCCG, LCCM.



**SCHEDULE 4**  
**ANOMALY REVOCATIONS**

Items to be revoked from:

**THE LEICESTERSHIRE COUNTY COUNCIL (VARIOUS ROADS, SOUTH WIGSTON (AREA 1), DISTRICT OF OADBY AND WIGSTON, CONSOLIDATION) ORDER 2008**

**No loading Mon-Sat 7.30am-9am and 4pm-6pm**

**Blaby Road, Wigston**

- (i) the south side from a point 13.7 metres east of its junction with the C4602 Countesthorpe Road to a point 43 metres east of its junction with Countesthorpe Road
- (ii) the south side from its junction with Countesthorpe Road for a distance of 13.7 metres in an easterly direction
- (iii) the south side from its junction with the C4602 Countesthorpe Road in a westerly direction for a distance of 13.7 metres
- (iv) the south side from a point 13.7 metres west of the C4602 Countesthorpe Road for a distance of 12.2 metres (to the western extremity of the A5096 Blaby Road)

**St Thomas Road, Wigston**

- (i) the north side from its junction with the B5366 Saffron Road in a westerly direction for a distance of 105 metres
- (ii) the north side from a point 48 metres west of its junction with Clifford Street (the eastern extremity of St. Thomas' Road) in a westerly direction to its junction of the B5366 Saffron Road
- (iii) the south side from a point 25.9 metres west of the C4602 Countesthorpe Road (the eastern extremity of St. Thomas' Road) to a point 30 metres west of the South Wigston High School's eastern vehicular entrance, a distance of 125 metres in a westerly direction

**No waiting at any time**

**Blaby Road, Wigston**

- (i) the south side from its junction with Countesthorpe Road for a distance of 13.7 metres in an easterly direction
- (ii) the south side from a point 13.7 metres east of its junction with the C4602 Countesthorpe Road to a point 43 metres east of its junction with Countesthorpe Road
- (iii) the south side from a point 13.7 metres west of the C4602 Countesthorpe Road for a distance of 12.2 metres (to the western extremity of the A5096 Blaby Road)
- (iv) the south side from its junction with Countesthorpe Road for a distance of 13.7 metres in a westerly direction

**Leopold Street, Wigston**

- (i) the east side from its junction with Kirkdale Road for a distance of 13.7 metres in an southerly direction
- (ii) the east side from a point 14 metres south of its junction with Kirkdale Road for a distance of 6 metres in a southerly direction

**Irlam Street, Wigston**

the north side from a point 15 metres west of its junction with the Countesthorpe Road for a distance of 23 metres in an easterly direction

**St Thomas Road, Wigston**

- (i) the north side from its junction with the B5366 Saffron Road in a westerly direction for a distance of 105 metres
- (ii) the south side from a point 25.9 metres west of the C4602 Countesthorpe Road (the eastern extremity of St. Thomas' Road) to a point 30 metres west of the South Wigston High School's eastern vehicular entrance, a distance of 125 metres in a westerly direction

**Items to be revoked from:**

**THE LEICESTERSHIRE COUNTY COUNCIL (CANAL STREET, SOUTH WIGSTON (AREA 1), DISTRICT OF OADBY AND WIGSTON) ORDER 2010**

**Limited waiting 30 mins no return for 30 mins Mon-Sat 9am-6.30pm**

**Canal Street, Oadby And Wigston**

- (i) the south-east side from a point 192 metres south-west of its junction with Blaby Road in a south-westerly direction for a distance of 17 metres
- (ii) the south-east side from a point 94 metres north-east of its junction with Countesthorpe Road in a north-easterly direction for a distance of 220 metres
- (iii) the south-east side from a point 33 metres north-east of its junction with Countesthorpe Road in a north-easterly direction for a distance of 41 metres
- (iv) the north-west side from a point 10 metres south-west of its junction with Bassett Street in a south-westerly direction to a point 24 metres south-west of its junction with Bassett Street

**Items to be revoked from:**

**THE LEICESTERSHIRE COUNTY COUNCIL (CANAL STREET, SOUTH WIGSTON (AREA1) DISTRICT OF OADBY AND WIGSTON CONFIRMATION OF EXPERIMENTAL AND AMENDMENT ORDER 2012**

**Loading only Mon-Sat 6am-6pm**

**Canal Street, Oadby And Wigston**

the south-east side from a point opposite the southern kerb line of Healy Street in a north easterly direction for a distance of 53 metres

**No waiting at any time**

**Saffron Road, Oadby And Wigston**

the east side from a point 30 metres north-west of its junction with Kirkdale Road in a southerly direction for a distance of 58 metres

## **SCHEDULE 5** **ANOMALIES**

### **Limited waiting 30 minutes no return for 30 minutes** **Monday-Saturday 9.00am-6.30pm**

#### **Canal Street, Wigston**

the north-west side from a point 10 metres south-west of its junction with Bassett Street in a south-westerly direction for a distance of 14 metres

#### **EXEMPTIONS**

The following exemptions apply to the above. Refer to Schedule 1 for the details of each exemption:-

LCCA, LCCB, LCCC, LCCD, LCCF, LCCG, LCCH, LCCM, LCCY.

### **No loading** **Monday-Saturday 7.30am-9.00am and 4.00pm-6.00pm**

#### **Blaby Road, Wigston**

the south side from its junction with Countesthorpe Road in an easterly direction for a distance of 43 metres

#### **St Thomas Road, Wigston**

(i) the north side from its junction with Blaby Road in a westerly direction to a point 105 metres west of its junction with Saffron Road

(ii) the south side from its junction with Countesthorpe Road in a westerly direction for a distance of 145 metres

#### **EXEMPTIONS**

The following exemptions apply to the above. Refer to Schedule 1 for the details of each exemption:-

LCCA, LCCB, LCCC, LCCD, LCCG, LCCM.



**No waiting at any time**

**Blaby Road, Wigston**

the south side from its junction with Countesthorpe Road in an easterly direction for a distance of 43 metres

**St Thomas Road, Wigston**

(i) the north side from its junction with Blaby Road in a westerly direction to a point 105 metres west of its junction with Saffron Road

(ii) the south side from its junction with Countesthorpe Road in a westerly direction for a distance of 145 metres

**EXEMPTIONS**

The following exemptions apply to the above. Refer to Schedule 1 for the details of each exemption:-

LCCA, LCCB, LCCC, LCCD, LCCG, LCCM.

**No waiting at any time**

**Leopold Street, Wigston**

the east side from its junction with Kirkdale Road in an southerly direction for a distance of 20 metres

**Irlam Street, Wigston**

the north side from its junction with Countesthorpe Road in an easterly direction for a distance of 17 metres

**Saffron Road, Wigston**

the east side from a point 17 metres north of its junction with Kirkdale Road in a southerly direction to a point 30 metres south of its junction with Kirkdale Road

### **Station Street, Wigston**

the east side from its junction with Blaby Road in a northerly direction for its entire length.

#### **EXEMPTIONS**

The following exemptions apply to the above. Refer to Schedule 1 for the details of each exemption:-

LCCA, LCCB, LCCC, LCCD, LCCE, LCCF, LCCG, LCCH, LCCI, LCCJ, LCCM, LCCN.

#### **Loading Only Goods Vehicles** **Monday-Saturday 6.00am-6.00pm**

### **Canal Street, Wigston**

the south-west side from its intersection with the extended southern kerbline of Healey Street on a north-easterly direction for a distance of 53 metres

#### **EXEMPTIONS**

The following exemptions apply to the above. Refer to Schedule 1 for the details of each exemption:-

LCCA, LCCB, LCCC, LCCD, LCCG, LCCM.

THE COMMON SEAL of THE  
LEICESTERSHIRE COUNTY COUNCIL  
was hereunto affixed this sixteenth day of  
April 2014 in the presence of

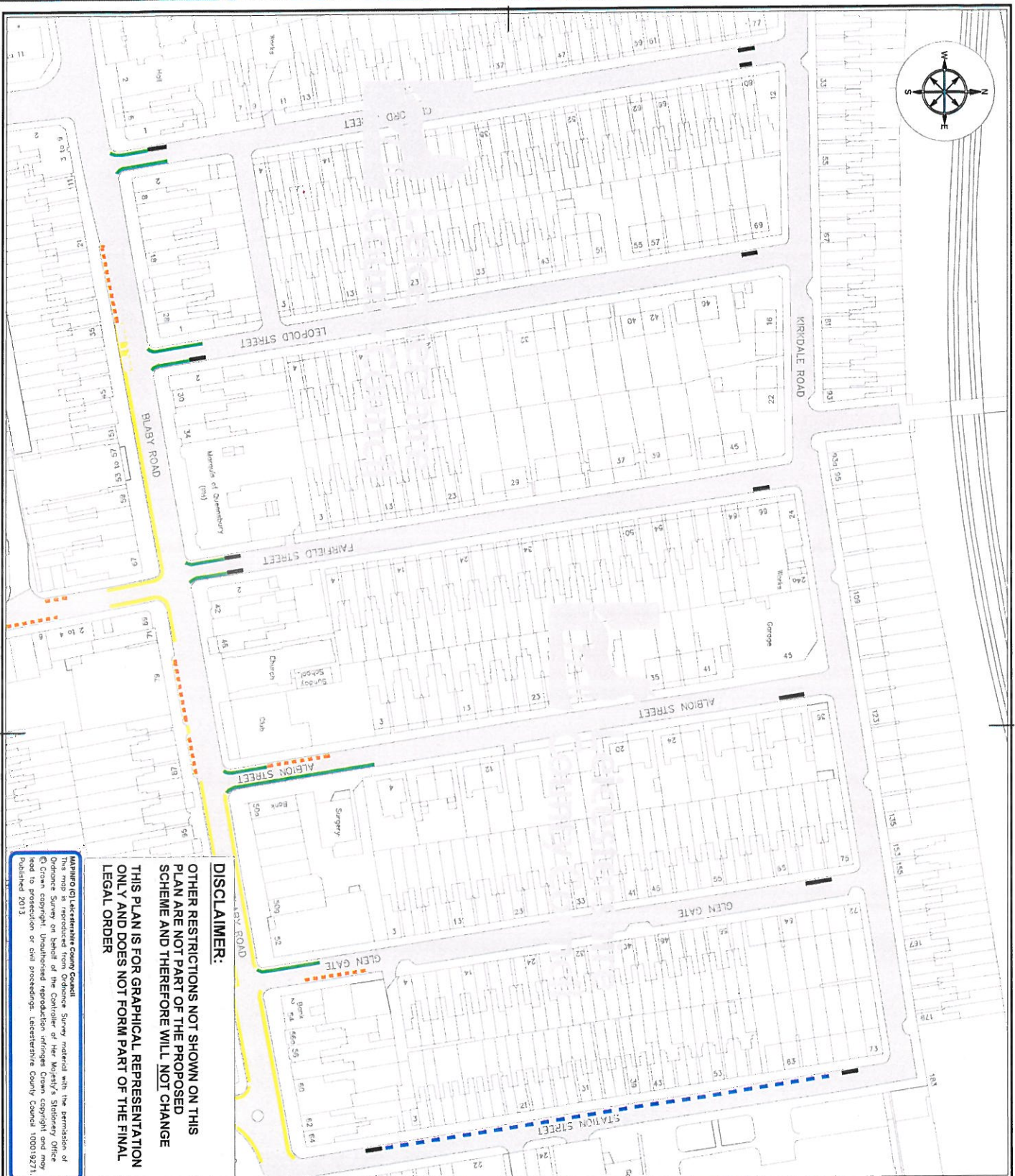
)  
)  
)  
)

*Louise Haslam*



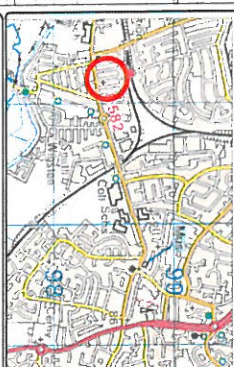
31250





# KEY

- Removal of double yellow lines
- Removal of 30 minute limited waiting restriction
- No Waiting at Any Time / No Loading Mon-Sat 7.30am-9am & 4pm-6pm
- Removal of 'No Loading' restrictions (No Waiting at Any Time to remain)
- 30 minutes limited waiting, no return within 30 minutes, Mon-Sat 8am-6pm
- Bus Stop Clearway



ENVIRONMENT AND  
TRANSPORT DEPARTMENT

## TRAFFIC & SAFETY GROUP

### SOUTH WIGSTON

TITLE:  
BLABY ROAD AREA  
SOUTH WIGSTON  
REVIEW OF WAITING RESTRICTIONS

DATE:  
24 JUNE 2015

CHECKED BY:  
S BULLEN

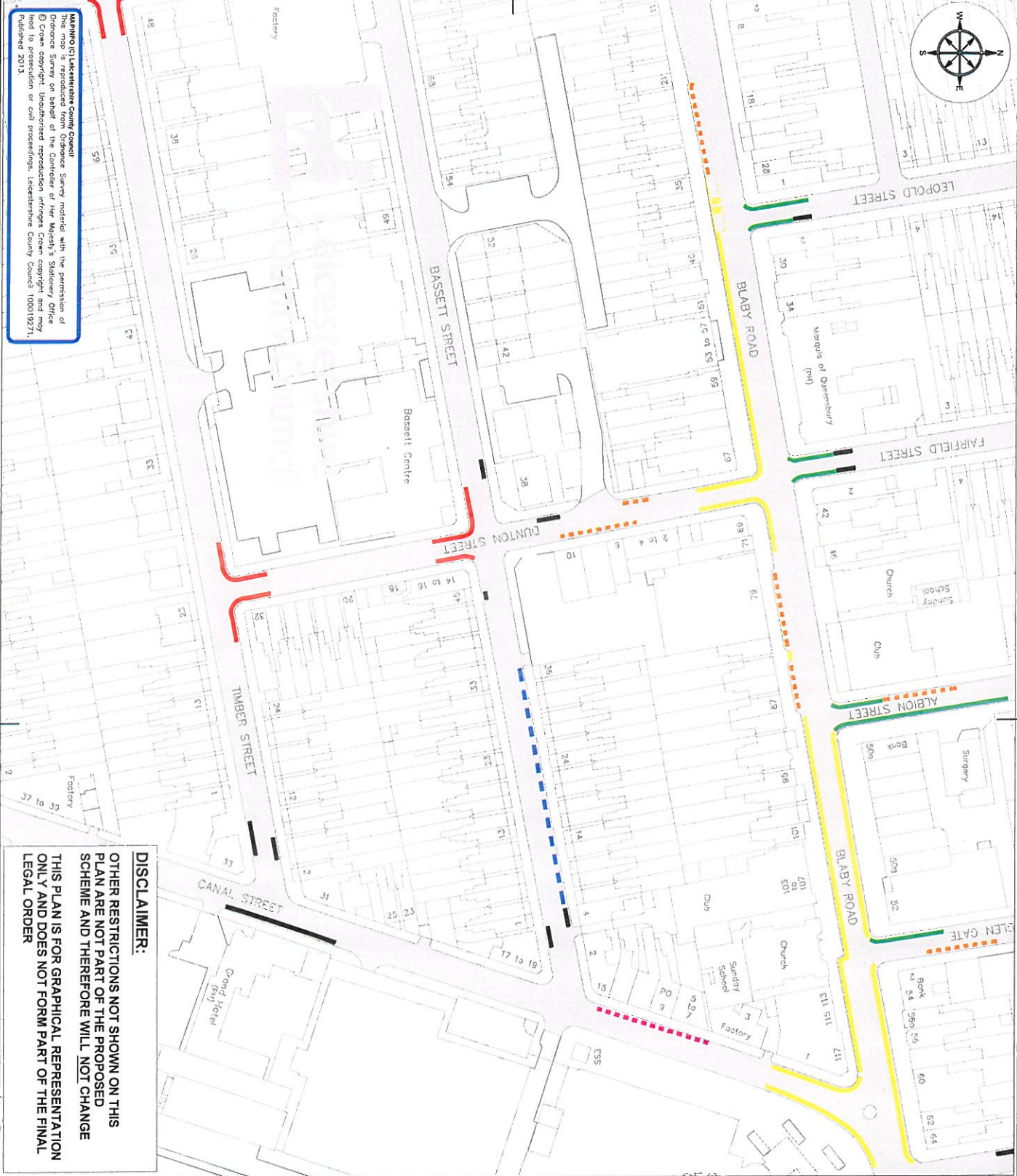
APPROVED BY:  
D WRIGHT

COUNTY HALL • GLENFIELD • LEICESTER • LE5 8ST  
Tel: 01163 950001 • Fax: 0116 3050006

**DISCLAIMER:**  
OTHER RESTRICTIONS NOT SHOWN ON THIS  
PLAN ARE NOT PART OF THE PROPOSED  
SCHEME AND THEREFORE WILL NOT CHANGE  
THIS PLAN IS FOR GRAPHICAL REPRESENTATION  
ONLY AND DOES NOT FORM PART OF THE FINAL  
LEGAL ORDER

MapInfo (c) Leicestershire County Council  
This map is reproduced from Ordnance Survey material with the permission of  
Ordnance Survey on behalf of the Controller of Her Majesty's Stationary Office  
© Crown Copyright. Unauthorised reproduction infringes Crown copyright and may  
lead to prosecution or civil proceedings. Leicestershire County Council 100019271.  
Published 2015.

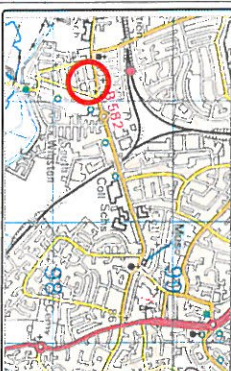




**MAPINFO (C) Leicester City Council**  
This map is reproduced from Ordnance Survey material with the permission of Ordnance Survey on behalf of the Controller of Her Majesty's Stationery Office.  
© Crown Copyright and material reproduced through Ordnance Survey. All rights reserved.  
This map is reproduced from Ordnance Survey material with the permission of Ordnance Survey on behalf of the Controller of Her Majesty's Stationery Office.  
Published 2013

**KEY**

- Removal of double yellow lines
- Removal of '1 hour limited waiting' restriction.
- Proposed No Waiting at Any Time.
- No Waiting at Any Time / No loading Mon-Sat 7.30am-9am & 4pm-6pm
- Removal of No Loading restrictions. No Waiting at Any Time to remain.
- 30 minutes limited waiting, no return within 30 minutes, Mon-Sat 8am-6pm (amended hours of operation)
- Extension of 30 minutes limited waiting, no return within 30 minutes, Mon-Sat 9am-6.30 pm (to replace loading bay)
- Bus Stop Clearway



**ENVIRONMENT AND TRANSPORT DEPARTMENT**

**PHIL CROSSLAND**  
DIRECTOR

**TRAFFIC & SAFETY GROUP**

**SOUTH WIGSTON**

**BLABY ROAD AREA SOUTH WIGSTON**  
**REVIEW OF WAITING RESTRICTIONS**

**DRAWING NUMBER** **SCALE**

**TM40537/M/2013/C** **1:1000@A3**

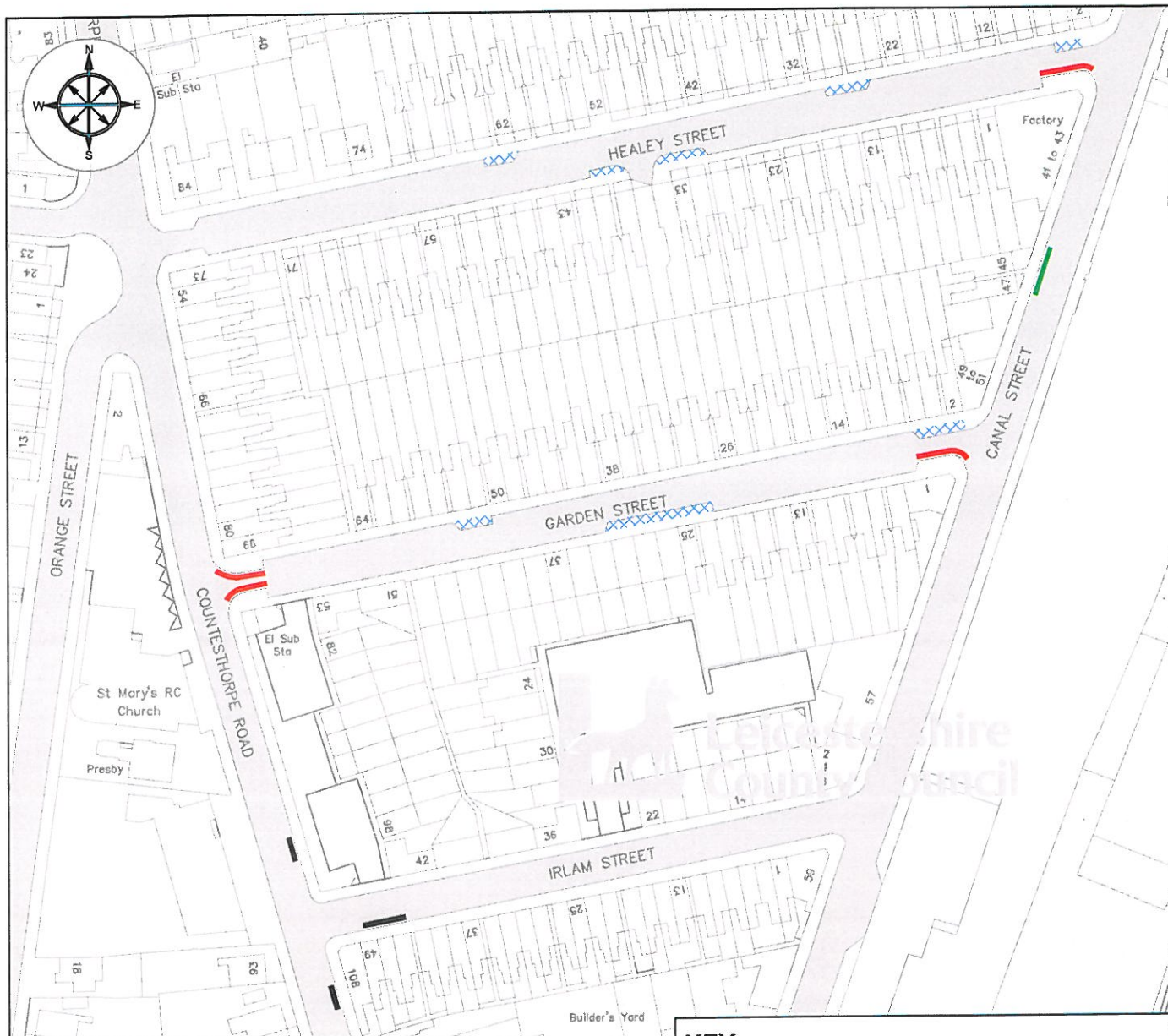
**PREPARED BY:** A. DUCKER **DATE:** 24 JUNE 2013

**CHECKED BY:** S. BULLEN **SIGNATURE:** [Signature]

**APPROVED BY:** [Signature] **CORR. FILE:** [Blank]

**COUNTY HALL • GLENFIELD • LEICESTER • LE3 8ST**  
Tel: 01163 550001 • Fax: 0116 350006









# **DISCLAIMER:**

OTHER RESTRICTIONS NOT SHOWN ON THIS PLAN ARE NOT PART OF THE PROPOSED SCHEME AND THEREFORE WILL NOT CHANGE

THIS PLAN IS FOR GRAPHICAL REPRESENTATION ONLY AND DOES NOT FORM PART OF THE FINAL LEGAL ORDER

MAPINFO (C) Leicestershire County Council  
 © Crown copyright. All rights reserved. Leicestershire County Council 100019271.  
 Published 2013.

# **KEY**

-  Removal of double yellow lines
-  Proposed double yellow lines (No Waiting at Any Time)
-  Removal of 'No Loading' restrictions ('No Waiting at Any Time' to remain)
-  Removal of footway buildout



ENVIRONMENT AND  
TRANSPORT DEPARTMENT



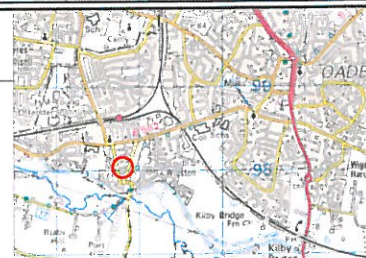
TRAFFIC AND SAFETY

LOCATION:

**SOUTH WIGSTON**

TITLE:

**CANAL STREET AREA  
SOUTH WIGSTON  
REMOVAL OF FOOTWAY BUILDOUTS  
AND REVIEW OF WAITING  
RESTRICTIONS**



DRAWING NUMBER

**TM4053/1/S/2013**

SCALE

**1:1250 @ A4**

PREPARED BY:

**A DUCKER**

DATE: 18 JUNE 2013

CHECKED BY:

**S BULLEN**

SIZE: A4

COUNTY HALL \* GLENFIELD \* LEICESTER \* LE3 8RJ

TEL \* 0116 3050001 \* Fax \* 0116 3050006

Email address: [customerservices@leicsgov.uk](mailto:customerservices@leicsgov.uk)

Website: [www.leics.gov.uk](http://www.leics.gov.uk)